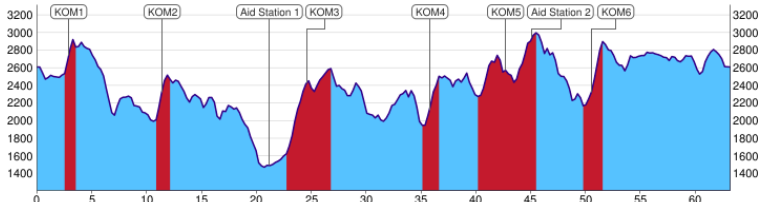
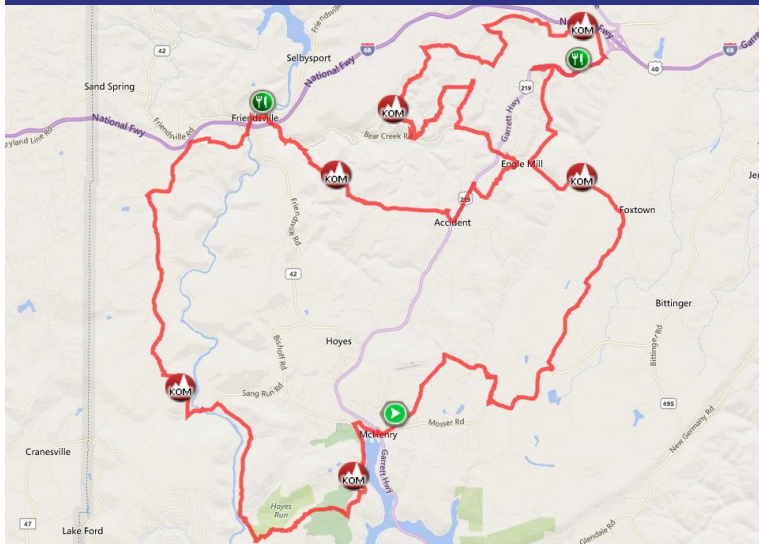


GARRETT COUNTY GRAN FONDO



Masochistic Metric Cue Sheet

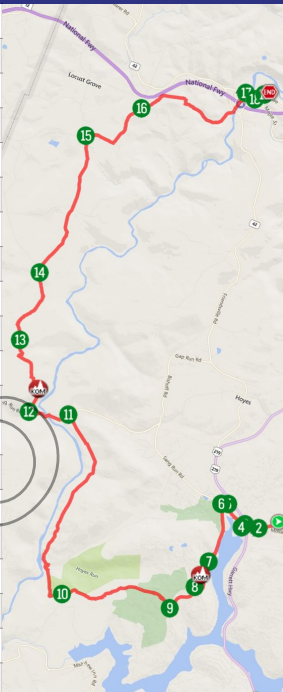
63.2 Miles; +8481 Feet Gain



Start (Garrett College) to Aid Station 1 (Friendsville Park)

21.2 Miles; +2482 Feet Gain

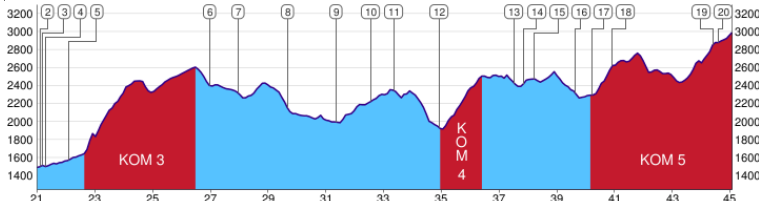
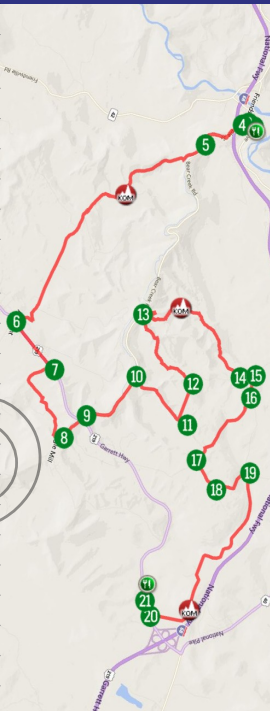
0.0	▶ Depart west on Bumble Bee Rd	0.0
0.4	↑ Continue Straight onto Mosser Rd	0.4
0.3	↑ Continue Straight across US-219	0.7
0.1	→ Right onto Deep Creek Dr	0.8
0.5	← Left onto Sang Run Rd	1.3
0.1	← Left onto Marsh Hill Rd	1.4
1.1	→ Right onto Overlook Pass	2.5
0.7	← Left onto Wisp Mountain Rd	3.2
0.7	→ Right onto Shingle Camp Rd	3.9
2.2	→ Right onto Oakland-Sang Run	6.1
4.1	← Left onto Sang Run Rd	10.3
0.9	↗ Slight Right onto White Rock Rd	11.1
1.6	↑ Continue on White Rock Rd	12.7
1.4	→ Right onto Trap Run Rd	14.2
2.8	→ Right onto Blooming Rose Rd	16.9
1.4	↗ Slight Right onto Dixon Rd	18.3
2.4	→ Right onto Maple St	20.7
0.2	← Left onto 2nd Ave	20.9
0.2	← Left onto Old River Rd	21.1
0.1	🏁 Arrive at AS1 - Friendsville Park	21.2



Aid Station 1 (Friendsville Park) to Aid Station 2 (Stockyards)

24.1 Miles; +4078 Feet Gain

0.0	▶ Depart AS1 on Old River Rd	21.2
0.1	↙ Left / Right: Left onto 2nd Ave then Immediate Right onto Old Selbysport	21.3
0.2	← Left onto Walnut St	21.5
0.1	← Left onto Bear Creek Rd	21.6
0.8	→ Right onto Accident-Friendsville Rd	22.4
4.8	← Left onto US-219	27.3
1.0	→ Sharp Right onto Pud Miller Rd	28.3
1.8	← Left onto Fish Hatchery Rd (44 mile route turns Right here)	30.0
0.6	↑ Continue Straight onto Bear Creek Rd	30.6
1.2	→ Right onto Harmon Rd	31.7
1.2	↖ Sharp Left onto Weaver Rd	33.0
0.7	↖ Slight Left onto Everly Rd	33.7
1.6	→ Right onto Sam Friend Rd	35.3
2.7	← Left onto Everly Rd	37.9
0.3	→ Right onto Old Morgantown Rd	38.2
0.4	↑ Continue Straight onto Cove Rd	38.6
1.4	← Left onto Griffith Rd	40.0
0.6	← Left onto Pigs Ear Rd	40.6
0.7	→ Right onto Devils Half Acre Rd	41.3
3.5	→ Right onto US-219	44.8
0.3	→ Right onto Stockyard Rd	45.1
0.2	🏁 Arrive at AS2 - Stockyards	45.3



Aid Station 2 (Stockyards) to Finish (Garrett College)

17.9 Miles; +1921 Feet Gain

0.0	▶ Depart AS2 south on Stockyard Rd	45.3
0.4	→ Right onto US-219	45.7
1.0	↖ Sharp Left onto Rabbit Hollow Rd	46.7
3.2	↑ Continue onto Bowman Hill Rd	49.9
2.7	→ Right onto Foxtown Rd	52.6
0.2	↗ Slight Right to stay on Foxtown Rd	52.8
3.9	← Left onto Accident Bittering Rd	56.7
0.2	→ Right onto Rock Lodge Rd	56.9
1.7	→ Right onto Mosser Rd	58.6
0.6	→ Right onto Foy Rd	59.2
1.1	← Left onto Negro Mountain Rd	60.2
1.1	← Left onto Bumble Bee Rd	61.3
1.9	🏁 Arrive at Finish - Garrett College	63.2

