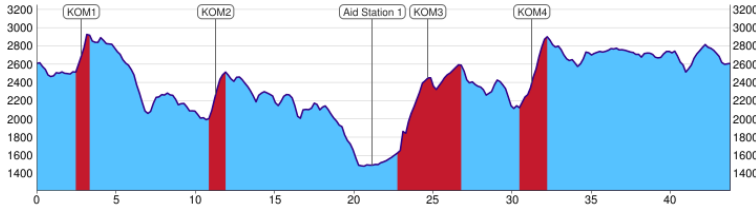
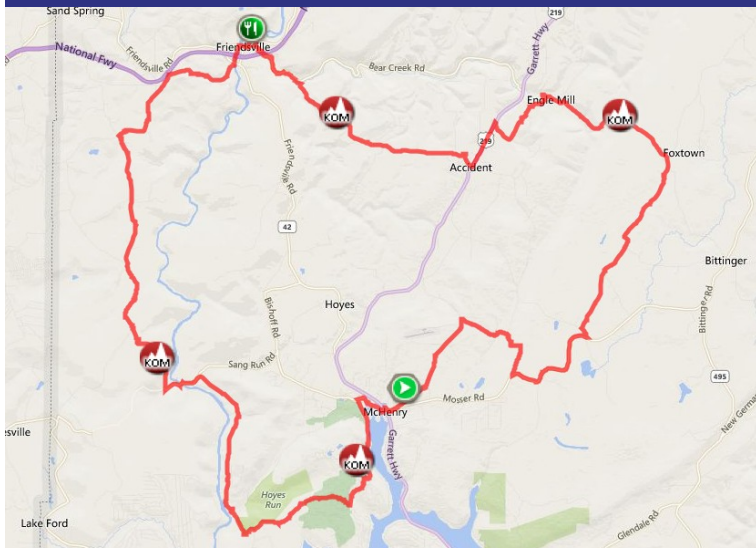


GARRETT COUNTY GRAN FONDO



Fabulous 44 Cue Sheet

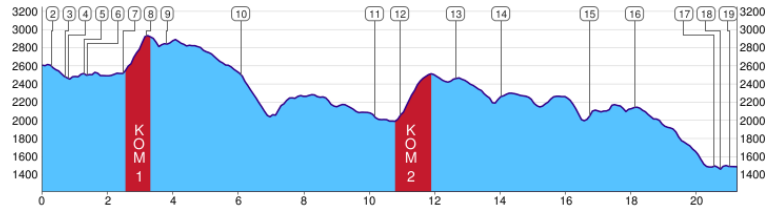
43.8 Miles; +5855 Feet Gain



Start (Garrett College) to Aid Station 1 (Friendsville Park)

21.2 Miles; +2482 Feet Gain

0.0	▶ Depart west on Bumble Bee Rd	0.0
0.4	↑ Continue Straight onto Mosser Rd	0.4
0.3	↑ Continue Straight across US-219	0.7
0.1	→ Right onto Deep Creek Dr	0.8
0.5	← Left onto Sang Run Rd	1.3
0.1	← Left onto Marsh Hill Rd	1.4
1.1	→ Right onto Overlook Pass	2.5
0.7	← Left onto Wisp Mountain Rd	3.2
0.7	→ Right onto Shingle Camp Rd	3.9
2.2	→ Right onto Oakland-Sang Run	6.1
4.1	← Left onto Sang Run Rd	10.3
0.9	↗ Slight Right onto White Rock Rd	11.1
1.6	↑ Continue on White Rock Rd	12.7
1.4	→ Right onto Trap Run Rd	14.2
2.8	→ Right onto Blooming Rose Rd	16.9
1.4	↗ Slight Right onto Dixon Rd	18.3
2.4	→ Right onto Maple St	20.7
0.2	← Left onto 2nd Ave	20.9
0.2	← Left onto Old River Rd	21.1
0.1	🏁 Arrive at AS1 - Friendsville Park	21.2



Aid Station 1 (Friendsville Park) to Finish (Garrett College)

22.5 Miles; +3373 Feet Gain

0.0	▶ Depart AS1 on Old River Rd	21.2
0.1	↙ Left / Right: Left onto 2nd Ave then Immediate Right onto Old Selbysport	21.3
0.2	← Left onto Walnut St	21.5
0.1	← Left onto Bear Creek Rd	21.6
0.8	→ Right onto Accident-Friendsville Rd	22.4
4.8	← Left onto US-219	27.3
1.0	→ Sharp Right onto Pud Miller Rd	28.3
1.8	→ Right onto Fish Hatchery Rd	30.0
0.5	→ Right onto Bowman Hill Rd	30.5
2.7	→ Right onto Foxtown Rd	33.2
0.2	↗ Slight Right to stay on Foxtown Rd	33.4
3.9	← Left onto Accident Bittering Rd	37.3
0.2	→ Right onto Rock Lodge Rd	37.5
1.7	→ Right onto Mosser Rd	39.2
0.6	→ Right onto Foy Rd	39.8
1.1	← Left onto Negro Mountain Rd	40.8
1.1	← Left onto Bumble Bee Rd	41.9
1.9	🏁 Arrive at Finish - Garrett College	43.8

